

VORE BUFFALO JUMP (48CK302)

LEVEL REPORT (YEAR 2013)



5x5 METER BLOCK: _____ 1x1 METER UNIT: _____ LEVEL (cm): _____
 SOUTHWEST CORNER: N 100 E 105 CULT. LEV: 7+5 STRAT: _____
 SCREEN TYPE(s): D4 (dry 1/4") ; D8 (dry 1/8") _____ ; WS (waterscreen 1/16") _____
 EXCAVATORS: ZAC GARHART
 INITIALS (ALL EXCAVATORS): _____

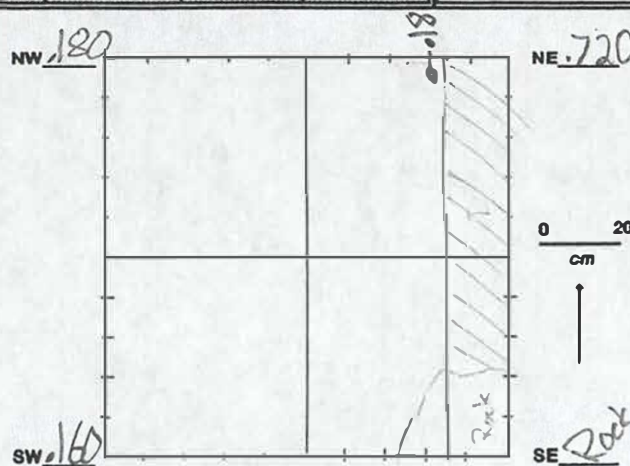
NOTE: "official" initials must be assigned, check first

SUMMARY OF 50x50 cm QUADS:

QUAD	DATE STARTED	DATE FINISHED	SAMPLE CAT. #S						COMMENTS
			D4 or D8	WS	PP	BG	SD	FT	
SW									
SE									
NE									
NW									

DEPTHS AT BASE OF LEVEL:

LOCATION	READING	TARGET
SW corner	<u>.160</u>	
SE corner	<u>Rock</u>	
NE corner	<u>.720</u>	
NW corner	<u>.180</u>	
center (1x1)	<u>.190</u>	



MAP AREAS OF UNIT EXCAVATED, DISTURBANCE, BEGINNING ELEVATIONS, ETC. ABOVE
 PLOT OTHER MATERIALS ON SEPARATE BONE MAP (BONE MAP NO. _____)

COMMENTS:

= TAKEN DOWN TO LEVEL 7

continued on back?: () yes; () no

- () Screen matrix labels checked.
- () Field data form checked: NUMBERS USED _____ to _____
- () Mapped item bag checked.
- () Sediment/other samples turned in.

VORE BUFFALO JUMP (48CK302)

LEVEL REPORT (YEAR 2013)



5x5 METER BLOCK: _____ 1x1 METER UNIT: _____ LEVEL(cm): _____
 SOUTHWEST CORNER: N 100 E 105 CULT. LEV: 5 STRAT: _____
 SCREEN TYPE(s): D4 (dry 1/4") ✓; D8 (dry 1/8") _____; WS (waterscreen 1/16") _____
 EXCAVATORS: Roy Plank Zach Gehart
 INITIALS (ALL EXCAVATORS): RP ZG

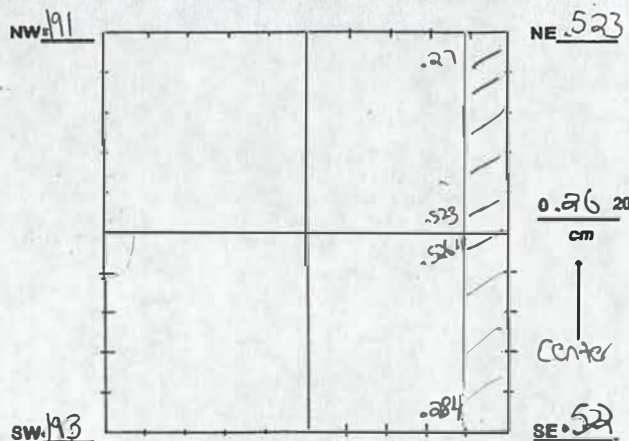
NOTE: "official" initials must be assigned, check first

SUMMARY OF 50x50 cm QUADS:

QUAD	DATE STARTED	DATE FINISHED	SAMPLE CAT. #'S					COMMENTS
			D4 or D8	WS	PP	BG	SD	
SW								
SE								
NE								
NW								

DEPTHS AT BASE OF LEVEL:

LOCATION	READING	TARGET
SW corner		
SE corner		
NE corner		
NW corner		
center (1x1)		



MAP AREAS OF UNIT EXCAVATED, DISTURBANCE, BEGINNING ELEVATIONS, ETC. ABOVE
 PLOT OTHER MATERIALS ON SEPARATE BONE MAP (BONE MAP NO. _____)

COMMENTS:

Step up 10.6cm Into Unit

Rock at .284

* Measured before units leveled - check updated forms continued on back?: () yes; () no

- () Screen matrix labels checked.
- () Field data form checked: NUMBERS USED _____ to _____
- () Mapped item bag checked.
- () Sediment/other samples turned in.

VORE BUFFALO JUMP (48CK302)

LEVEL REPORT (YEAR 2014)



5x5 METER BLOCK: _____ 1x1 METER UNIT: LEVEL (10 cm): .6- .7
 SOUTHWEST CORNER: N 100 / E 105 CULT. LEV: 5 STRAT: _____
 SCREEN TYPE(s): D4 (dry 1/4") ; D8 (dry 1/8") _____; WS (waterscreen 1/16") _____
 EXCAVATORS: Zach Gorhart
 INITIALS (ALL EXCAVATORS): ZG

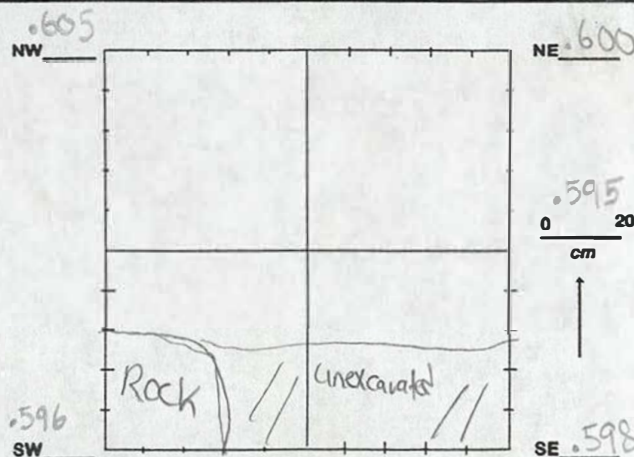
NOTE: "official" initials must be assigned, check first

SUMMARY OF 50x50 cm QUADS:

QUAD	DATE STARTED	DATE FINISHED	SAMPLE CAT. #S					COMMENTS
			D4 or D8	WS	PP	BG	SD	
SW	8-9	8-13						
SE	8-9	8-13						
NE	8-9	8-13						
NW	8-9	8-13						

DEPTHS AT BASE OF LEVEL:

LOCATION	READING	TARGET
SW corner	.700	.700
SE corner	.692	.700
NE corner	.705	.700
NW corner	.695	.700
center (1x1)	.705	.700



MAP AREAS OF UNIT EXCAVATED, DISTURBANCE, BEGINNING ELEVATIONS, ETC. ABOVE
 PLOT OTHER MATERIALS ON SEPARATE BONE MAP (BONE MAP NO. _____)

COMMENTS:

The clay began dry and became moist around .620 elevation. It was all darker red, but there were a few patches of green near the north wall. Little light brown stains of sediment went throughout the unit. Flakes found on the level above indicate the start of this level.

continued on back?: () yes; (X) no

- () Screen matrix labels checked.
- () Field data form checked: NUMBERS USED _____ to _____
- () Mapped item bag checked.
- () Sediment/other samples turned in.

VORE BUFFALO JUMP (48CK302)

LEVEL REPORT (YEAR 2014)



5x5 METER BLOCK: _____ 1x1 METER UNIT: LEVEL (____ cm): _____
 SOUTHWEST CORNER: N 100 / E 105 CULT. LEV: 4 STRAT: _____
 SCREEN TYPE(s): D4 (dry 1/4") ; D8 (dry 1/8") _____ ; WS (waterscreen 1/16") _____
 EXCAVATORS: Zach Garhart, Ryan Waterworth
 INITIALS (ALL EXCAVATORS): ZG RW

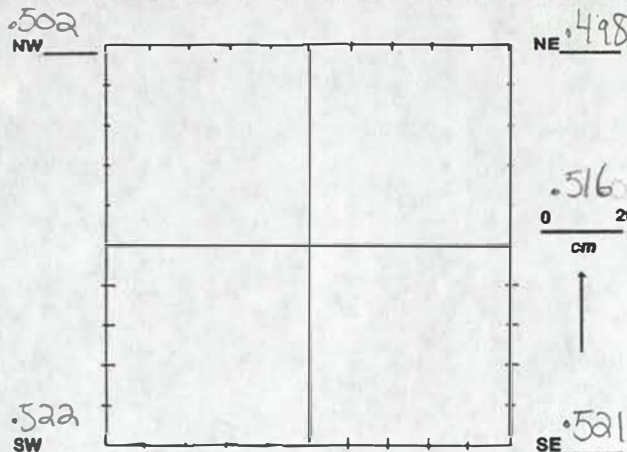
NOTE: "official" initials must be assigned, check first

SUMMARY OF 50x50 cm QUADS:

QUAD	DATE STARTED	DATE FINISHED	SAMPLE CAT. #'S					COMMENTS
			D4 or D8	WS	PP	BG	SD	
SW	7-25	7-30						
SE	7-25	7-30						
NE	7-25	7-30						
NW	7-25	7-30						

DEPTHS AT BASE OF LEVEL:

LOCATION	READING	TARGET
SW corner	.596	.600
SE corner	.598	.600
NE corner	.600	.600
NW corner	.605	.600
center (1x1)	.595	.600



MAP AREAS OF UNIT EXCAVATED, DISTURBANCE, BEGINNING ELEVATIONS, ETC. ABOVE
 PLOT OTHER MATERIALS ON SEPARATE BONE MAP (BONE MAP NO. _____)

COMMENTS:

Numerous dark staining was present but only one resulted in larger pieces which were collected. The sediment was fairly moist, a light brownish red color with dashes of tan that are possibly a collection of very small bone fragments, and the SE corner had the lightest and driest sediment.

continued on back?: (X) yes: () no

- () Screen matrix labels checked.
- () Field data form checked: NUMBERS USED _____ to _____
- () Mapped item bag checked.
- () Sediment/other samples turned in.

Going down an extra centimeter flakes were found. We believe this to be the actual end of the cultural level. The elevation of the flakes were .610, .611, .609, .650, .614, and so on. See Coding guide for more information.