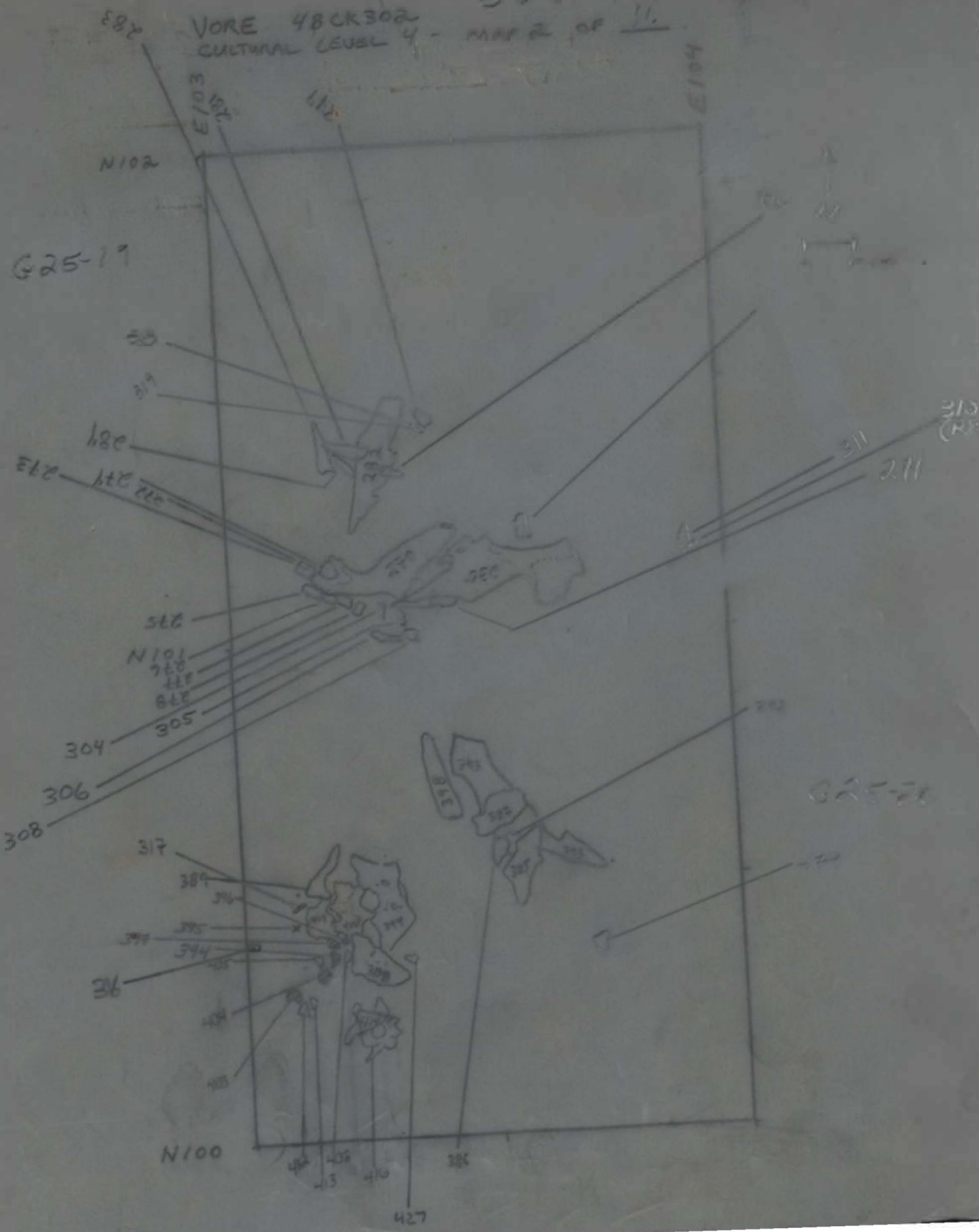


G25-19 Area 29

VORE 48CK302
CULTURAL LEVEL 4 - MAP 2 OF 11



VORST - 1900000

G-25-19 A-20

CULTURAL LEVEL 4 - MAP 2-3-11

N 102

E 100

G25-19

286
287

288

289

290

290

295

287

G25-20

428

411

410

422

409

408

409

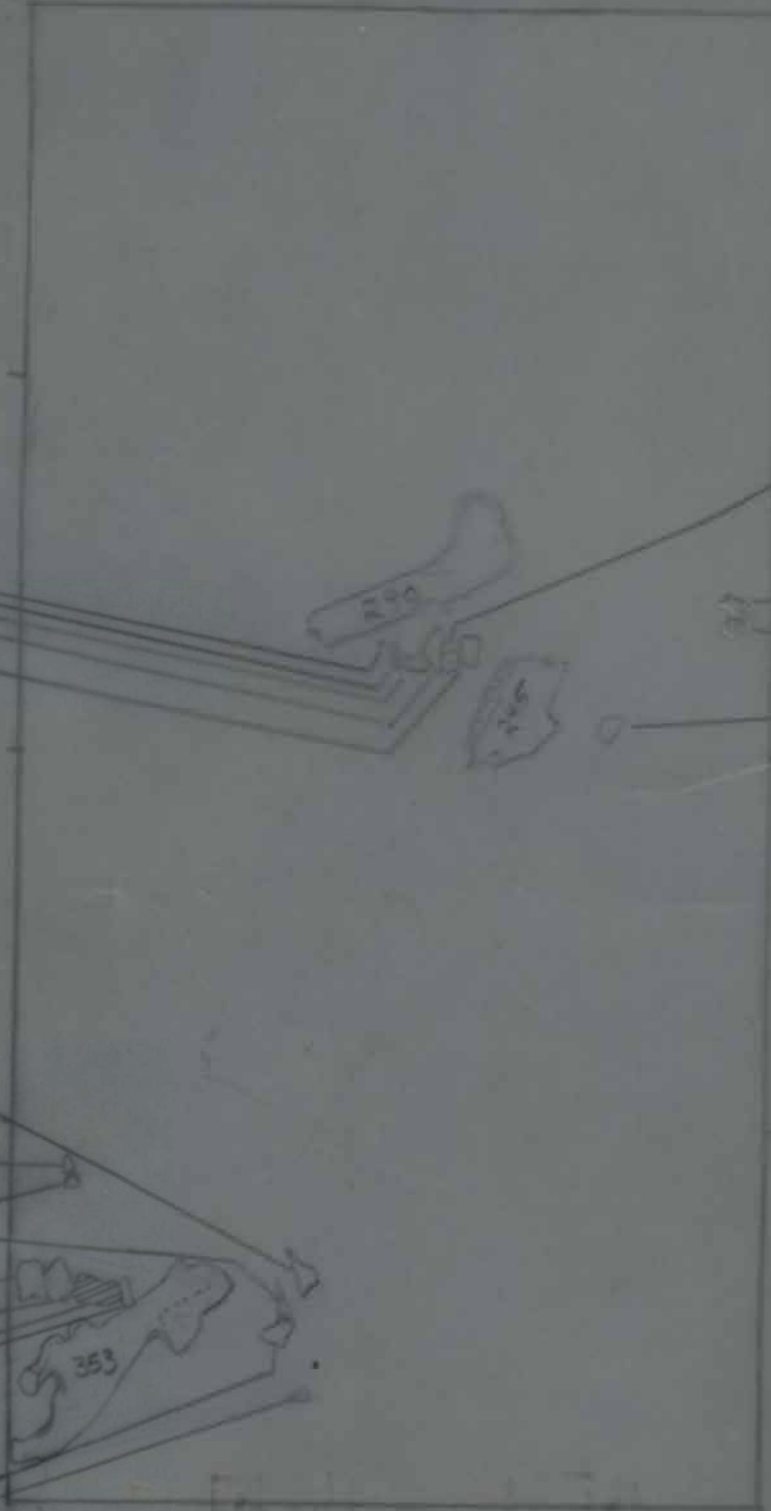
406

353

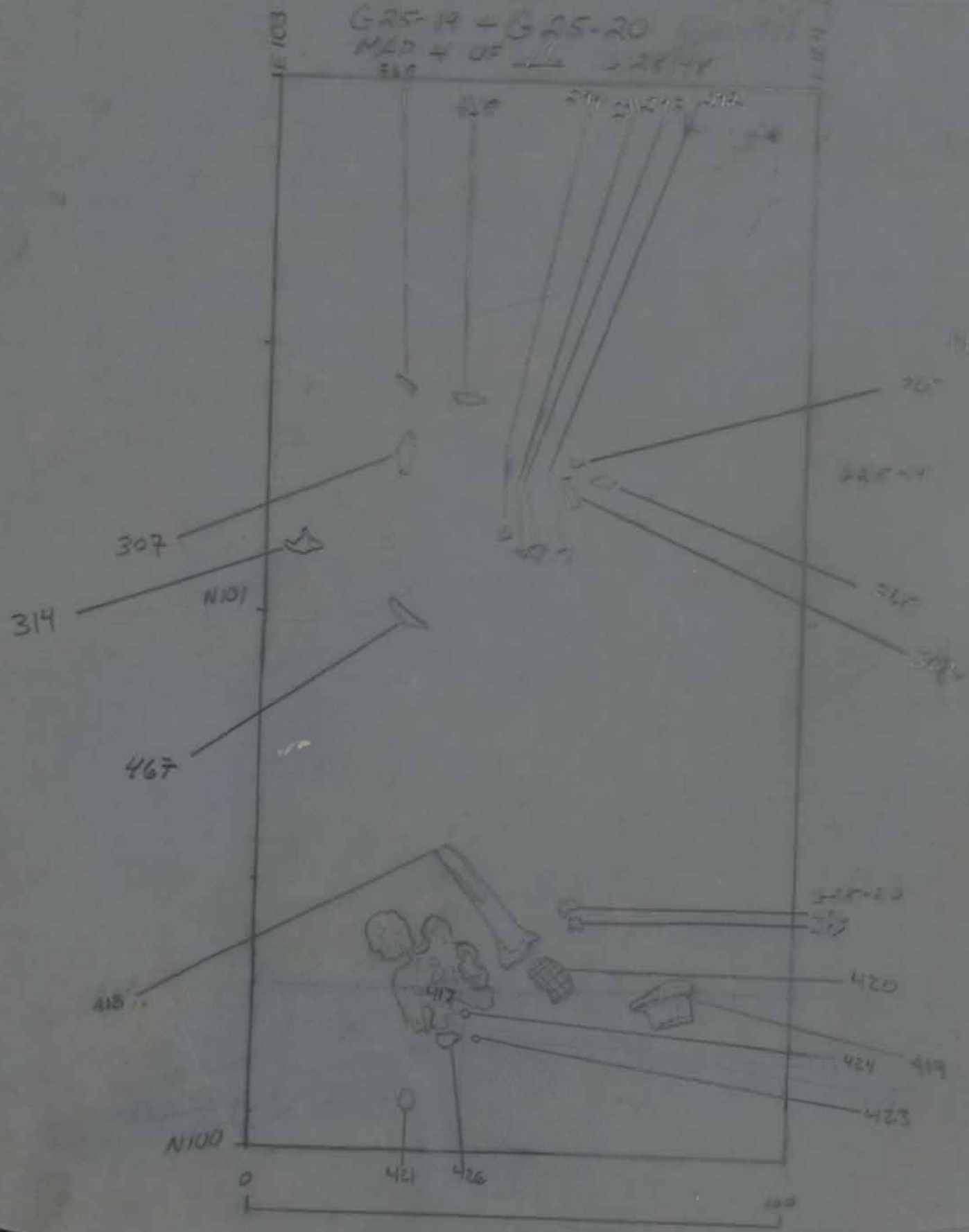
425

N 100

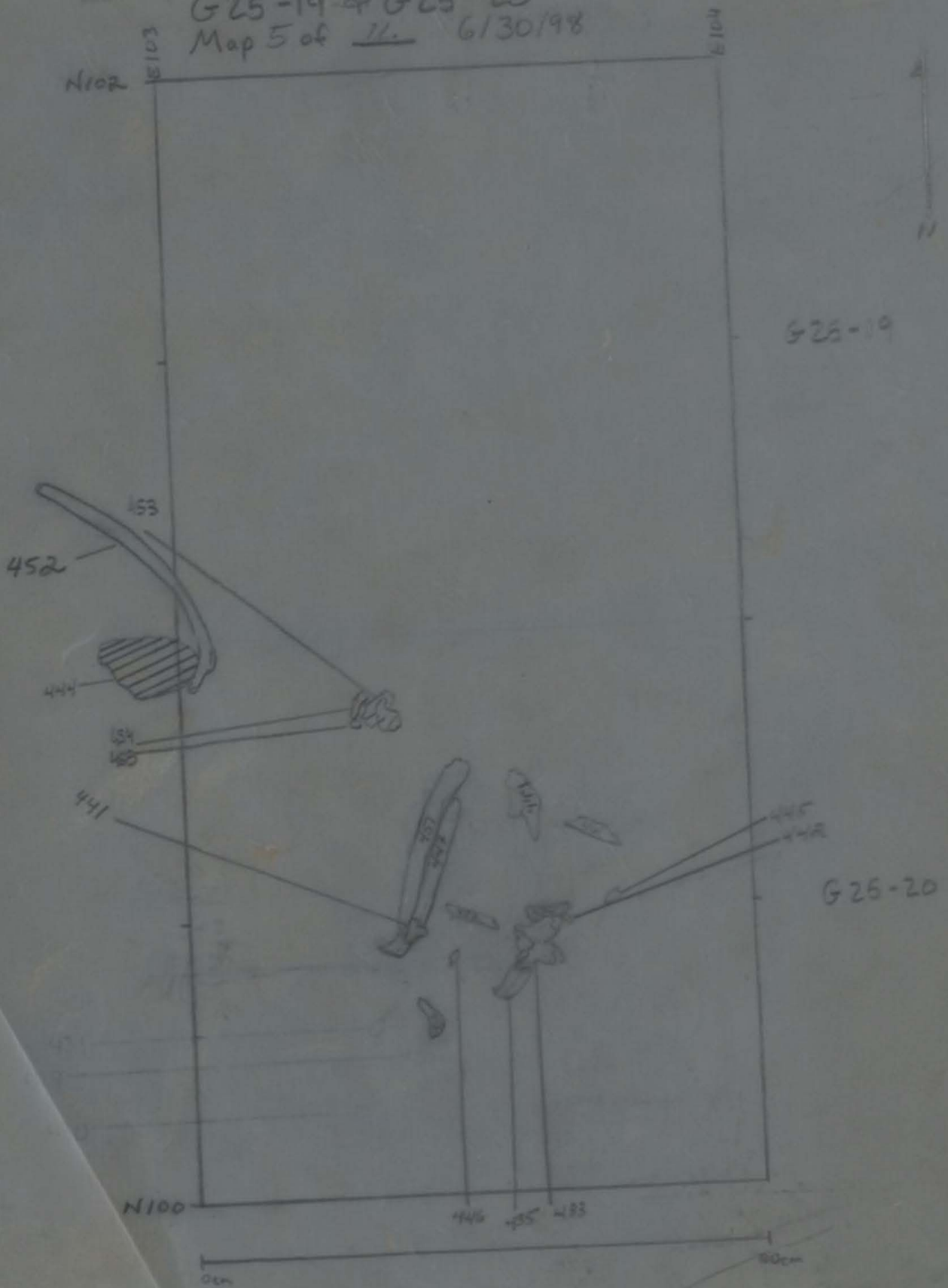
415



VORE 490K 507 END OF C- TOP OF OF
 G25-19 + G25-20
 MAD 4 OF

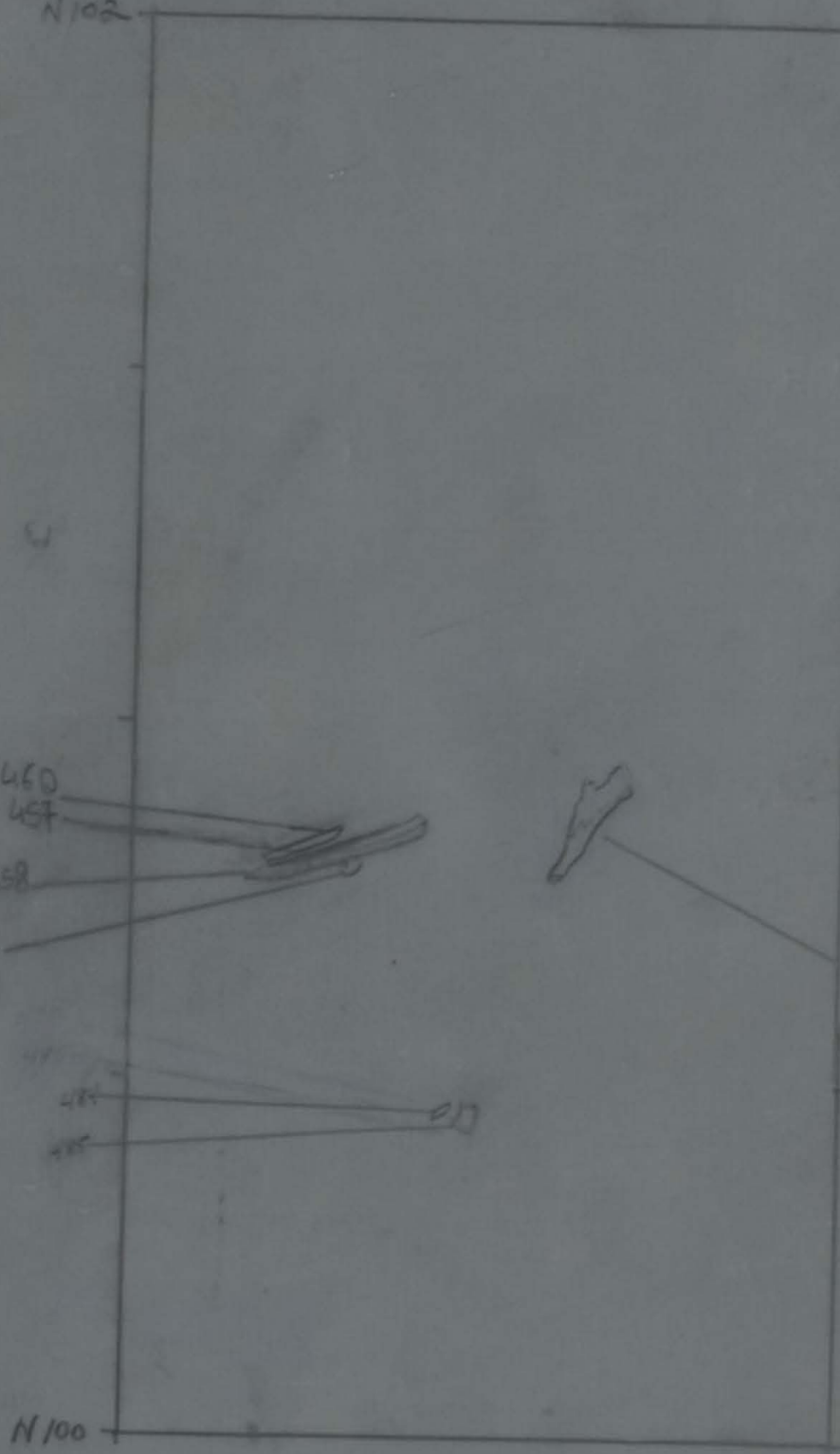


Vore 48 CK 302 C4/5
G25-19 & G25-20
Map 5 of 11 6/30/98



VORE 48 CK302 C4/5
G25-19 # G25-20
MAP 6 of 11 7-8-78

N102 U103 E104



VORE 48CK302 C4/5
G25-19 ± E25-20
MAP 7 95 II 7-8-98

E103
N102

E101

Previously
excavated
in 1970's



G25-19



N101

468

464

463

462

466

465

G25-20

N100

VORE 48CK302 C4/5
G25-PL# G25-20
MAP 8 OF 11 7-9-98

E103

E104

N102

Previously
excavated
in 1920's




329
314
326
328
333
334
315

322
317
312
307
302

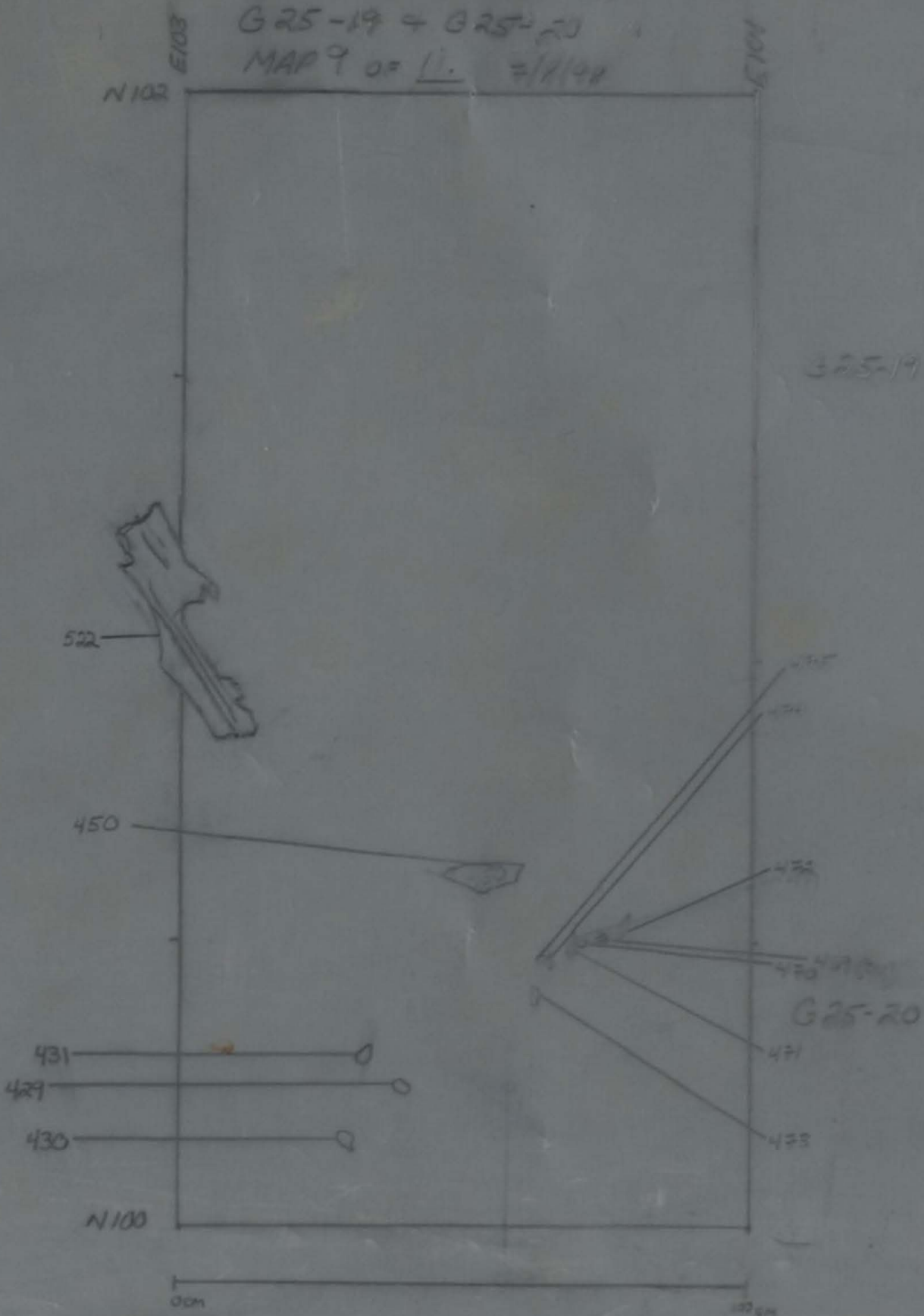
N101
360
352
477

G25-20

N100



VORE 48 CK 302 05
G 25-19 + G 25-20
MAP 9 OF 11. = 1/1/98



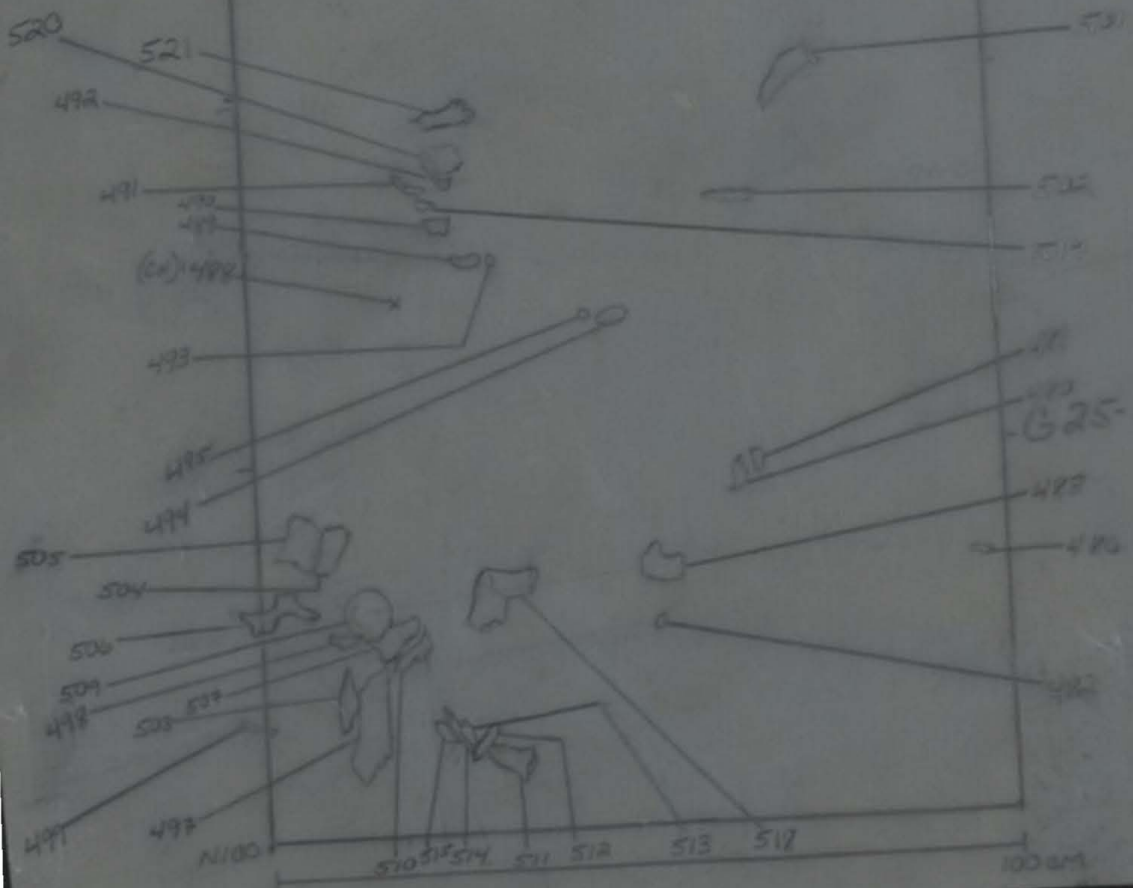
VORE 48 CK302 CS
G 25-19 + G 25-20
MAR. 10 DE 1944

N102
E103

E104
N103

G 25-19

G 25-20



0CM

100CM

Vorz 4x0.50m
G25-19 & G25-20
NAP 1109.11 7-2-98

E/03

E/06

N/02



Previously excavated 1970s



G25-19

350

351

342

341

340

339

346

351

350

349

343

338

342

347

345

348

N/01

G25-20

510

N/00

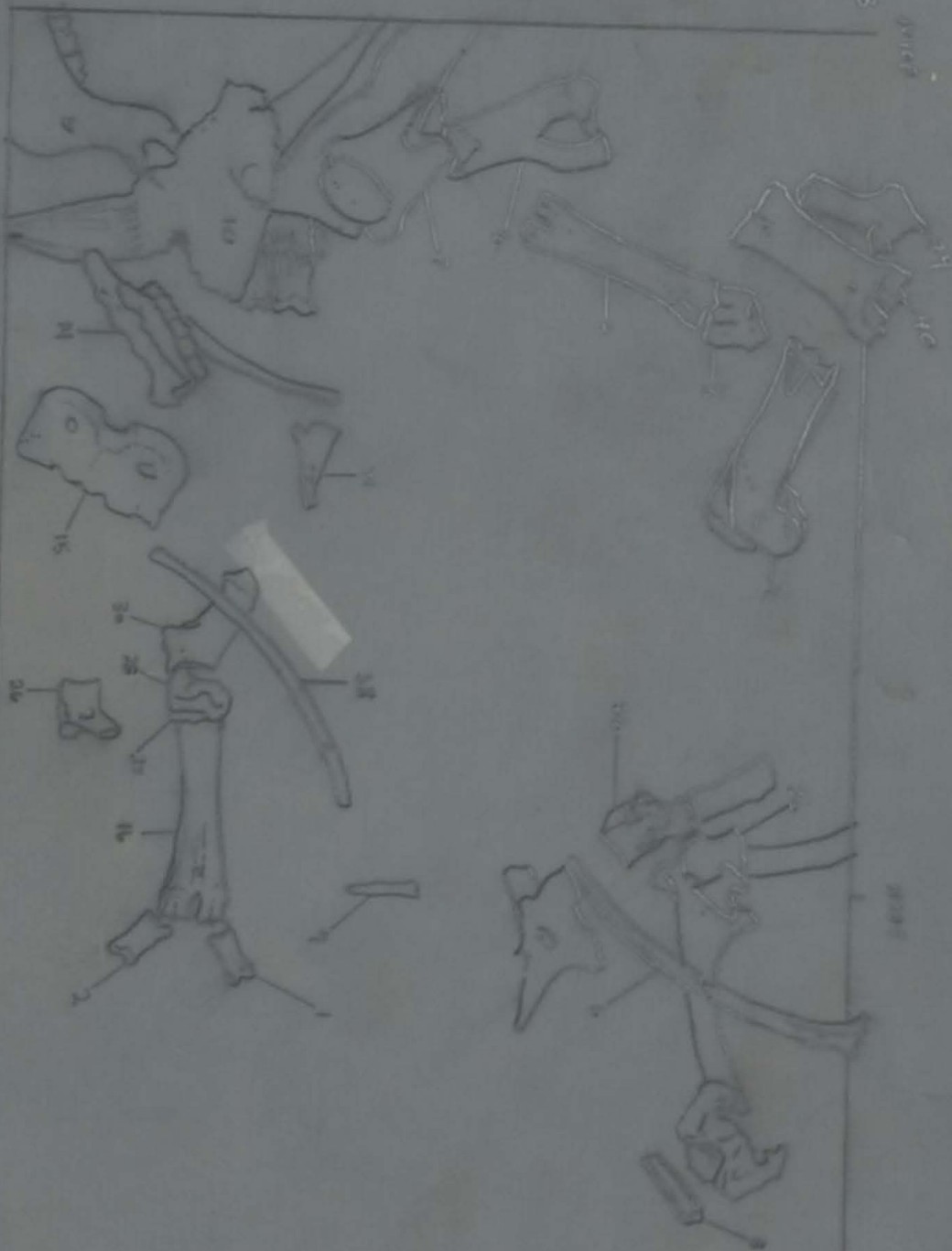


E163

1910

1911


E104



Vase 48CK302

6/21/96

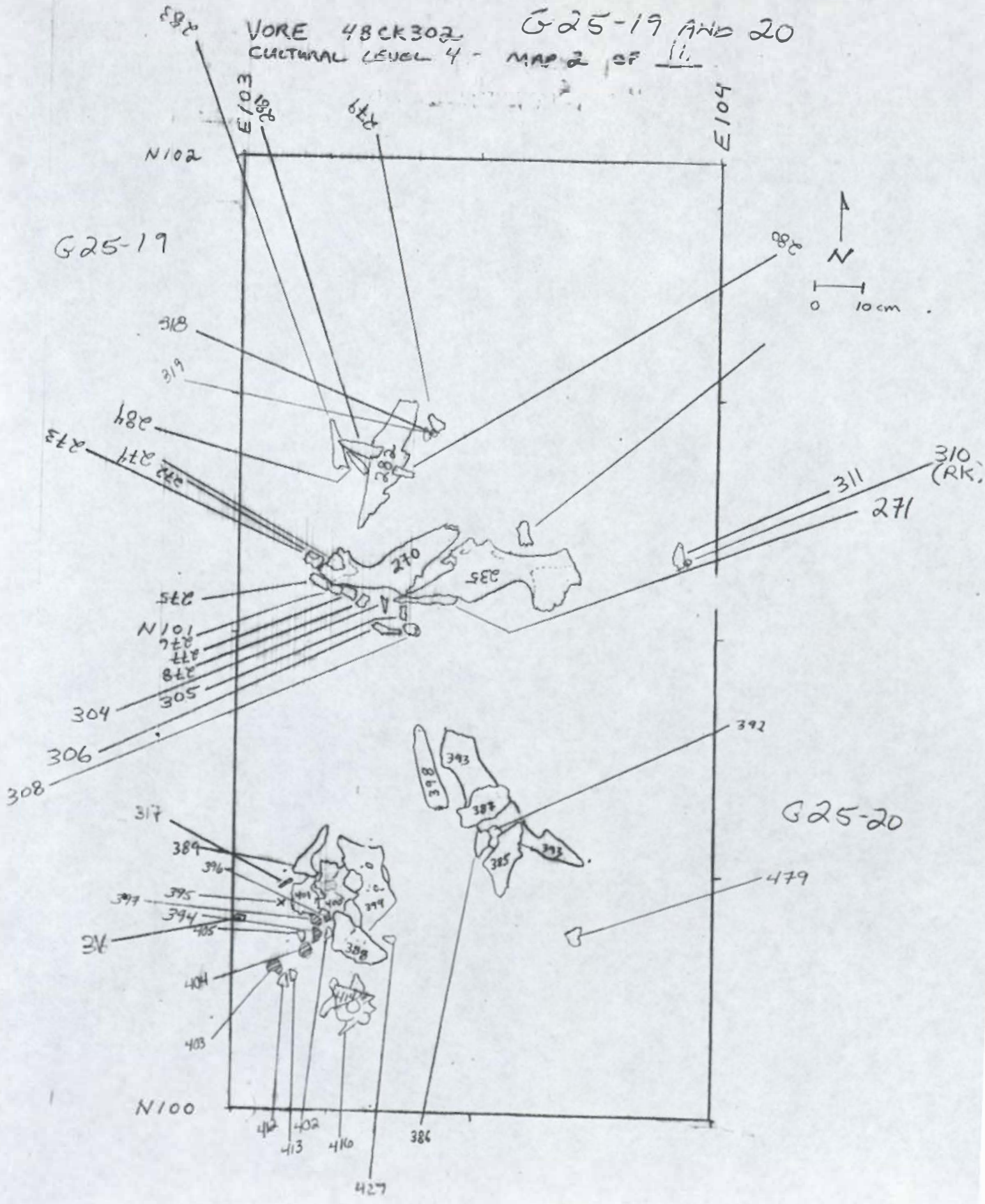
Queensy of Currier Level 1



1996 Map ②

TRENCH

VORE 48CK302 G25-19 AND 20
 CULTURAL LEVEL 4 - MAP 2 OF II.

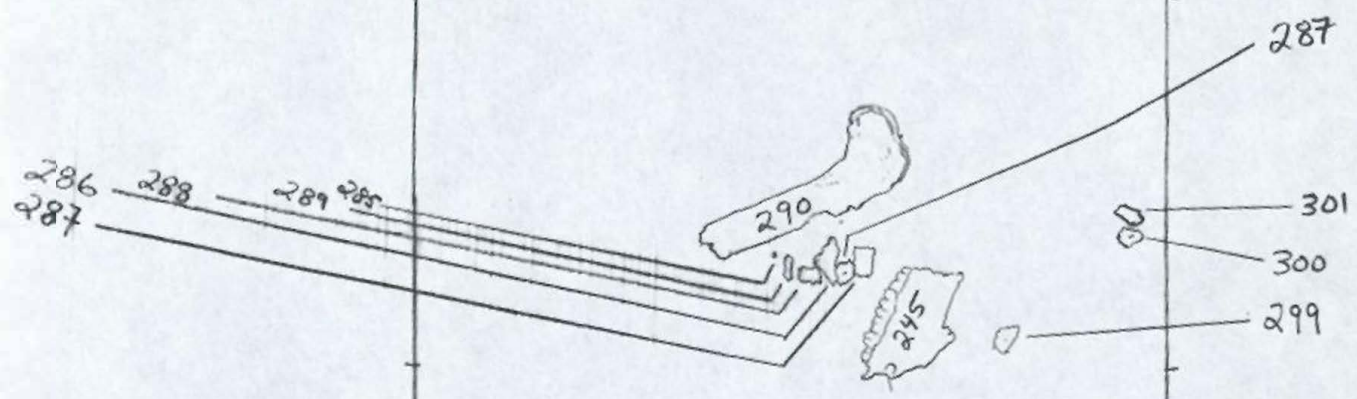


VORE 48CK302 G-25-19 AND 20
CULTURAL LEVEL 4 - MAP 3 OF 11.

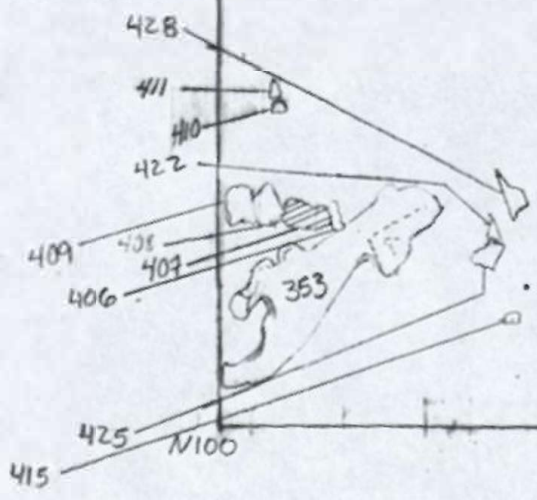
N 102

E 104

G25-19



G25-20



VORE 48CK 302 END OF C4/TOP OF C5

G25-19 + G25-20

MAP 4 OF 11. 6/28/98

E103

E104

860

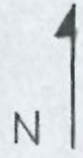
160

294

296

293

292



980

G25-19

307

N101

560

314

302

467

G25-20

436

438

420

418

424

419

423

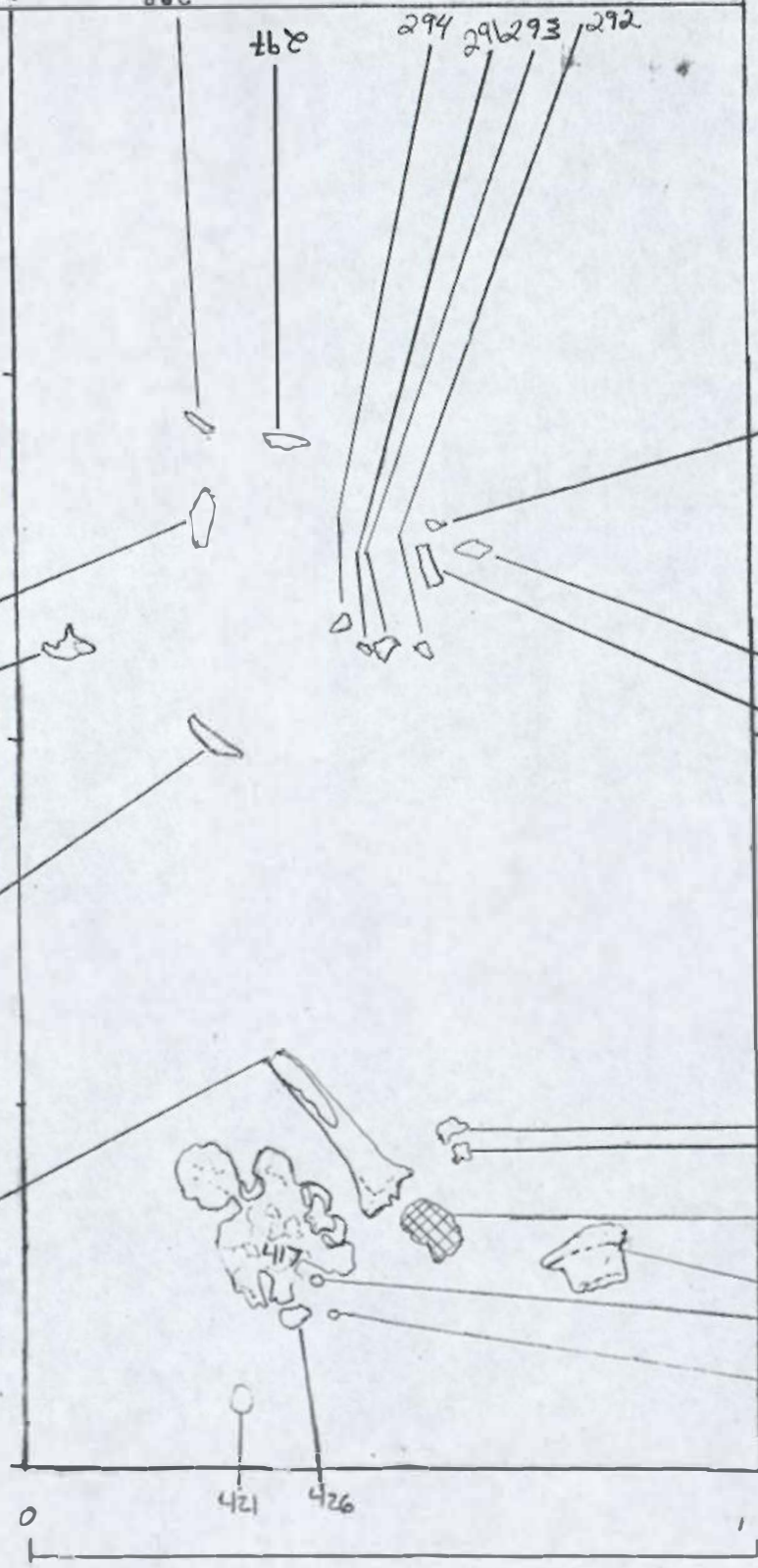
N100

421

426

0

100



VORE 48 CK302 C4/5
G25-19 & G25-20
MAP 6 of 11. 7-8-98


N102

E104




G25-19

8



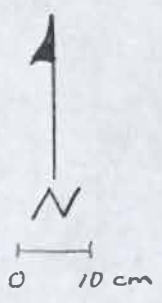
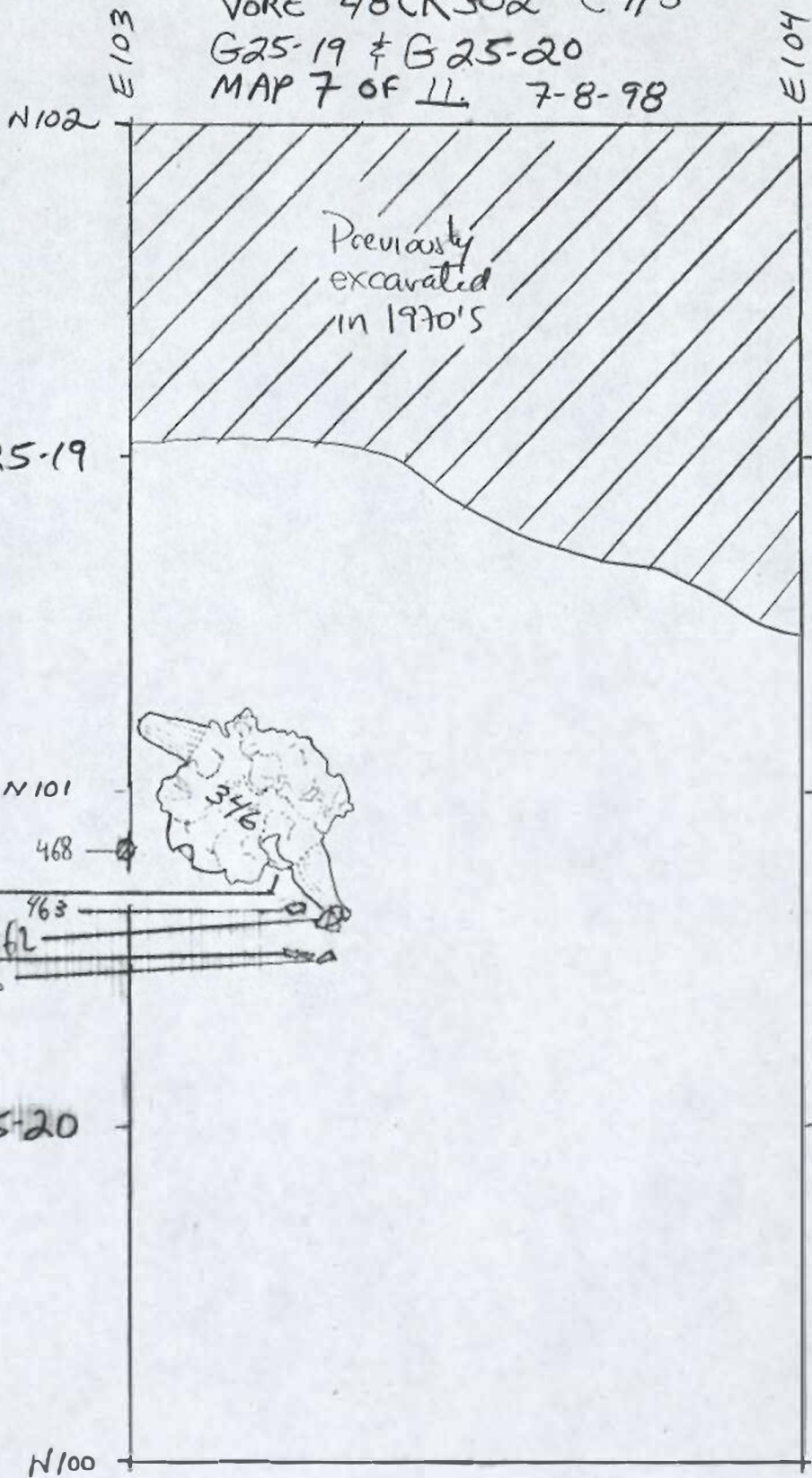
500

G25-20



N100

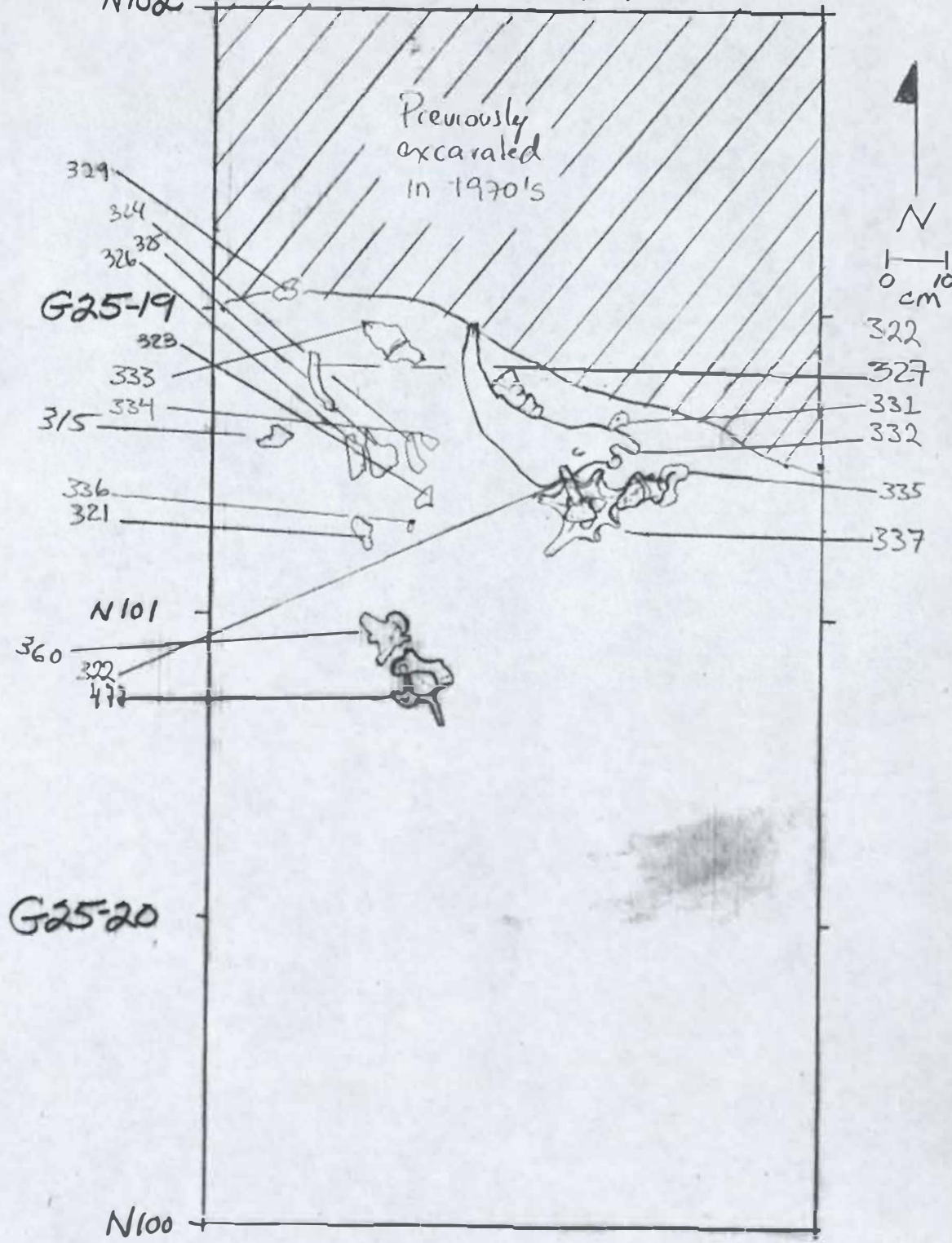
VORE 48CK302 C4/5
G25-19 & G25-20
MAP 7 OF 11 7-8-98



VORE 48CK302 C4/5
G25-19 & G25-20
MAP 8 OF 11 7-9-98

E103 N102 E104

Previously
excavated
in 1970's

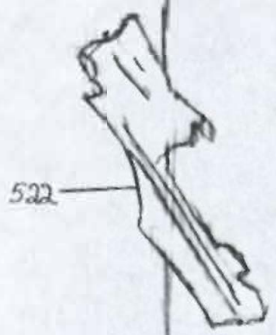


VORE 48 CK 302 C5
G25-19 + G25-20
MAP 9 OF 11. 7/8/98

N102 E103 E104

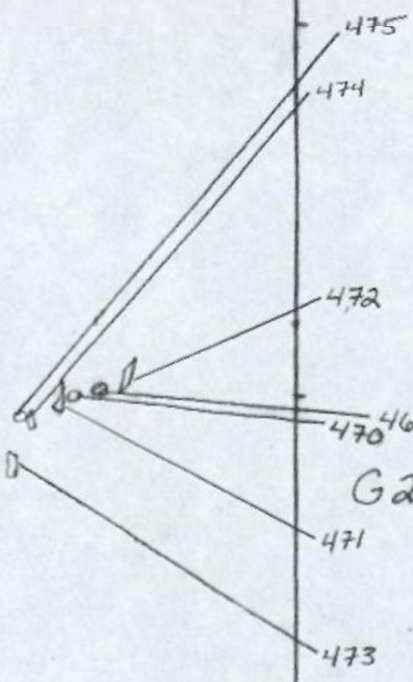


G25-19




522

450



G25-20



431
429
430

N100

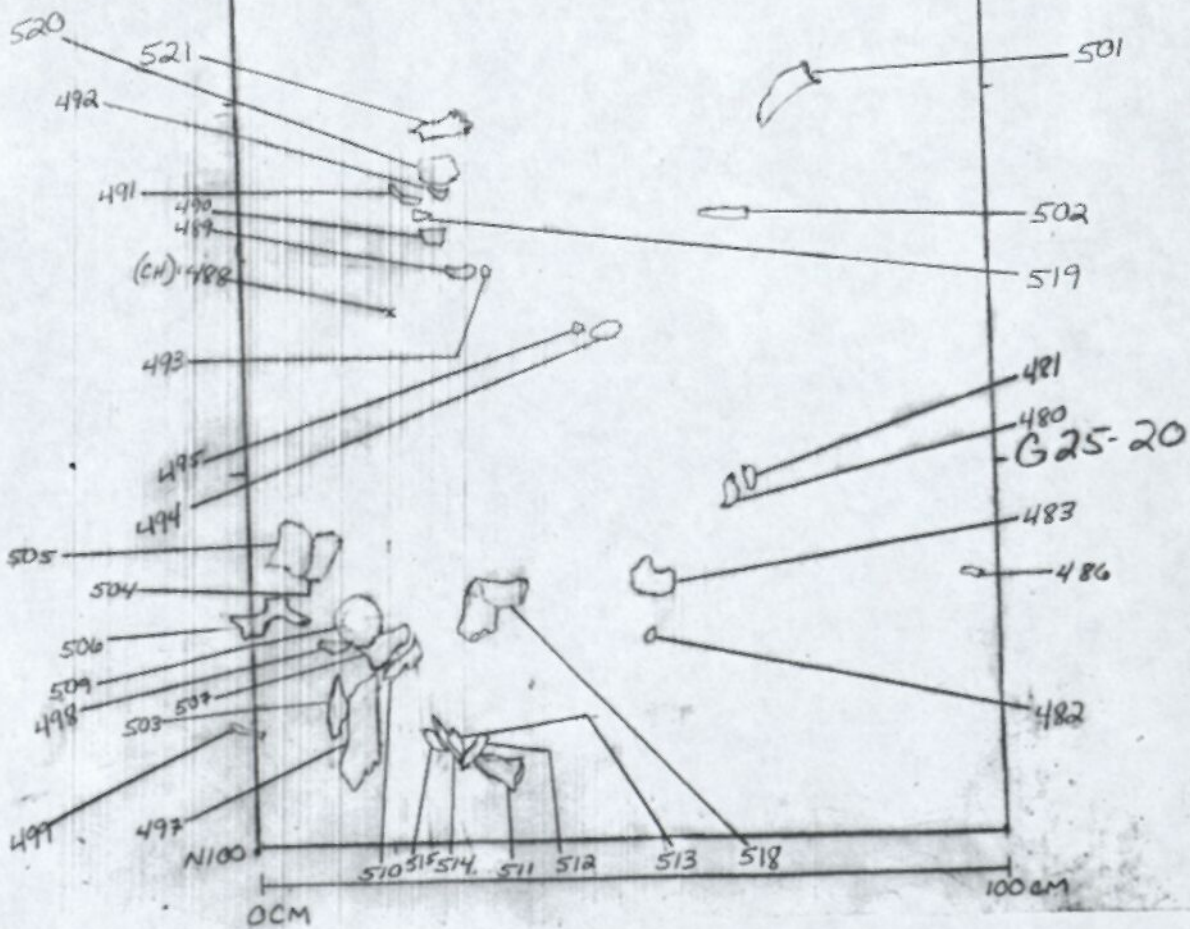


VORE 48 CK302 C5
G25-19 + G25-20
MAP 10 OF 11 7/10/98

N102
E103

E104

G25-19




Vore 48CK302 C5
G25-19 & G25-20
MAP 11. OF. 11. 7-12-98

N102
E103

E104

Previously
excavated
1970's



N101


G25-20

510

N100

48CK302 G25-20
C3+4 N100 E103

6/9/97



VORE SITE

48CK 302

Q25-20

Level 8 (2.3/11)

Map #2

5-5-97

6-16-97


2262

28

N 101

N 101

E 103



W 100 210 E 103 687 - 0 N1

E 101

Vore Site 486K 50k

G 5-20

Level 8

Map #3 1100
E 103

6-17-97

OB

↑
N

1000
103 E

Bottom
N 100 871
E 103 214
Z 0-200

D-263
D-264

D-269

237
X
235

231
X
232

D-265

249
X
247
X
D-262


233
X-236
234
235
236
237
238
239
240
241
242
243
244
245
246
247
248
249
250
251
252
253
254
255
256
257
258
259
260
261
262
263
264
265
266
267
268
269
270
271
272
273
274
275
276
277
278
279
280
281
282
283
284
285
286
287
288
289
290
291
292
293
294
295
296
297
298
299
300

D-282
D-281

266

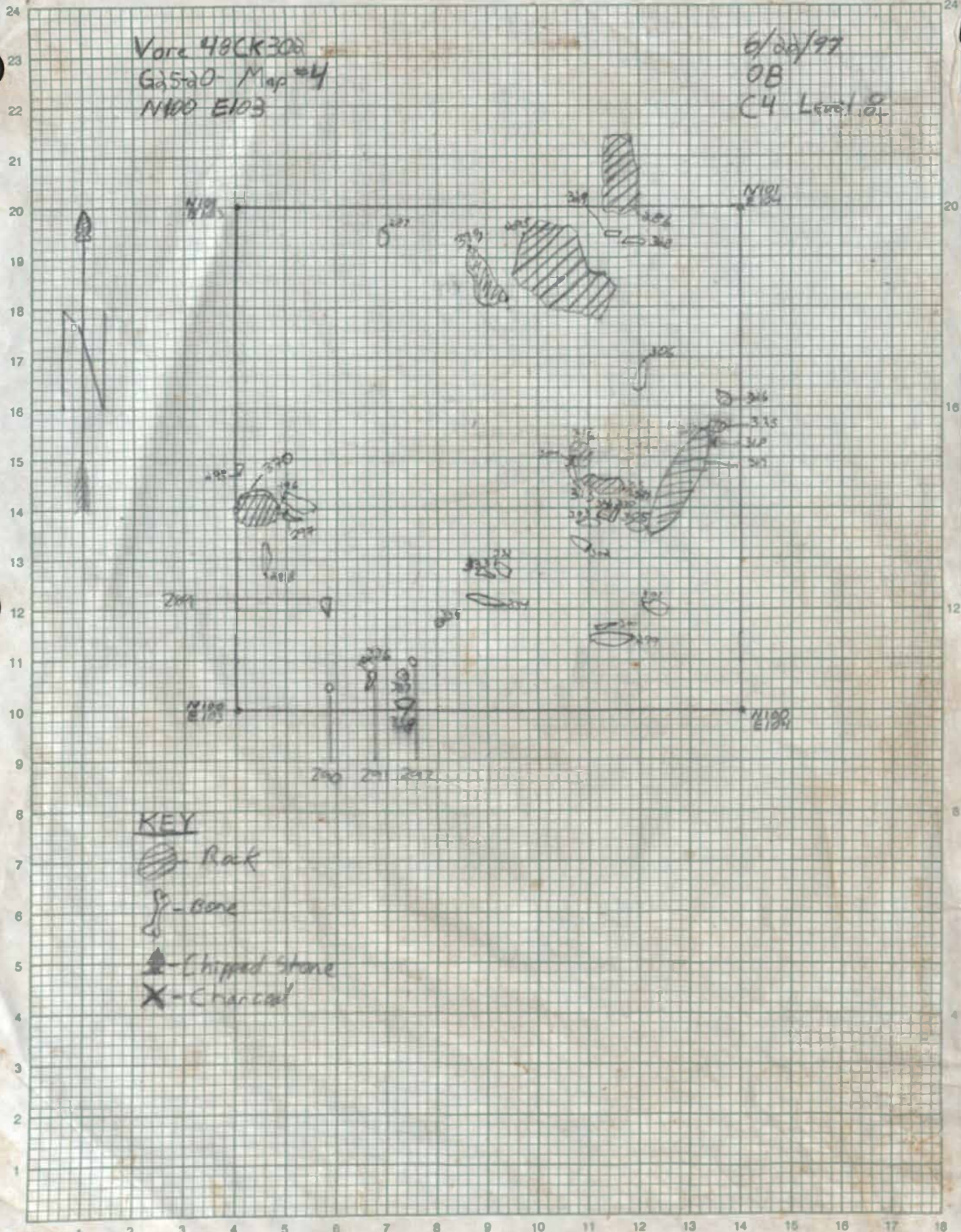
1100
E 103

1000
103 E



Vore 48CK-308
GASCO Map #4
N100 E103

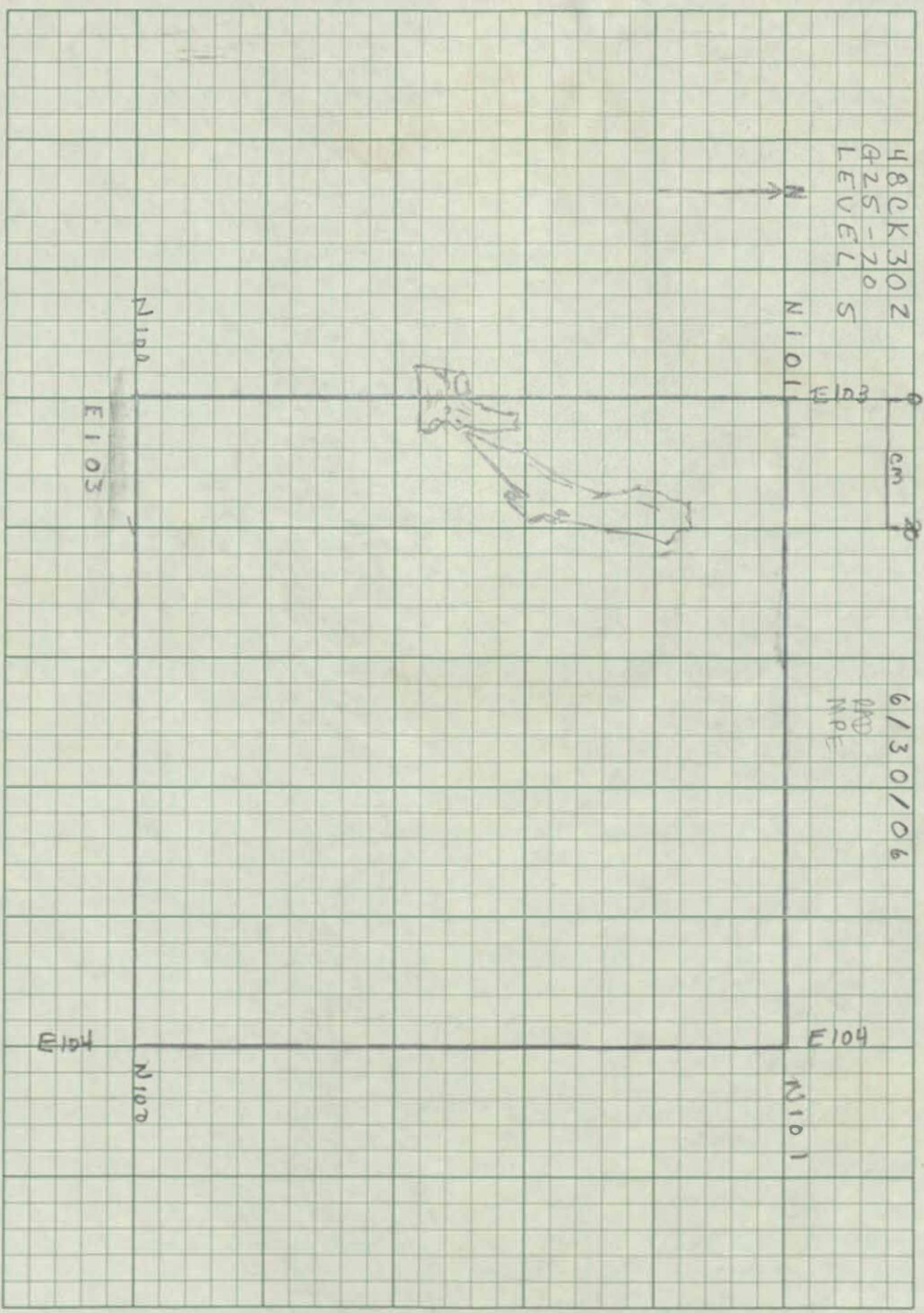
6/22/99
OB
C4 Level 8



N100 E103



Unrecorded



48CK 302
A25-70 S
LEVEL

6/30/06
DND
MPE

E103

N100

N101

E104

cm 0

48CK302

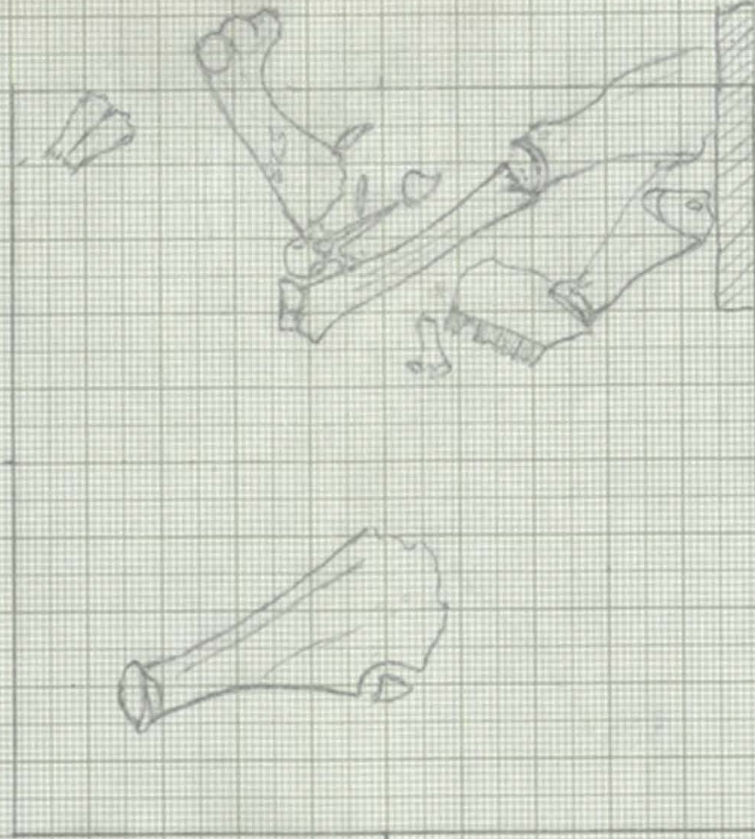
GN

7/6/05

Level 5 R.L.W.

Grid G25

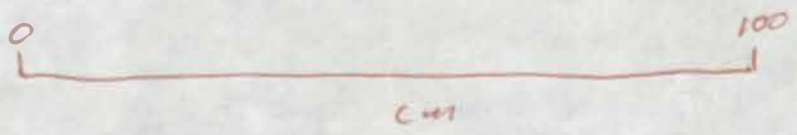
square 2.0





Southwest corner N 100 E 103 Grid #20
- cult. level 5

48CT302
VORF
C4
LCF
DC120
6/24/88



4BCH302

VORE

6/24/98

C4

LET

G25-20a.JPG



G25-20

0 100
CM