

Vore (48 clc302)

HUDSON-MENG (25SX115) LEVEL REPORT (YEAR 1996)
LOCALITY _____



5x5 METER BLOCK: _____ 1x1 METER UNIT: _____ 5 cm LEVEL: _____

SOUTHWEST CORNER: N 100 / E 103 STRAT DESIGNATION: C1-C2

EXCAVATORS: Matt. Hill
INITIALS (ALL EXCAVATORS): MGH

NOTE: "official" initials must be assigned, check first

SUMMARY OF 50x50 cm QUADS:

QUAD	DATE STARTED	DATE FINISHED	SAMPLE CAT. #'S			COMMENTS
			WS	PP	BG	
SW			- -	- -	- -	
SE			- -			
NE			- -			
NW			- -			

DEPTHS AT BASE OF LEVEL:

LOCATION	READING	TARGET
SW corner	-0.223	
SE corner	-0.218	
NE corner	-0.224	
NW corner	-0.156	
center (1x1)	-0.217	



MAP AREAS OF UNIT EXCAVATED, DISTURBANCE, BEGINNING ELEVATIONS, ETC. ABOVE
PLOT OTHER MATERIALS ON SEPARATE UNIT MAP

COMMENTS: _____

- () Waterscreen matrix labels checked.
- () Field data form checked: NUMBERS USED _____ to _____
- () Mapped item bag checked and turned in.
- () Sediment samples turned in.

VORE BUFFALO JUMP (48CK302)

LEVEL REPORT (YEAR 97)



5x5 METER BLOCK: 625 1x1 METER UNIT: 30 LEVEL (5 cm): 76
 SOUTHWEST CORNER. N _____ /E _____ CULT. LEV: _____ STRAT: _____
 SCREEN TYPE(s): D4 (dry 1/4") ; D8 (dry 1/8") _____ ; WS (waterscreen 1/16") _____
 EXCAVATORS: D. Brewer
 INITIALS (ALL EXCAVATORS): _____

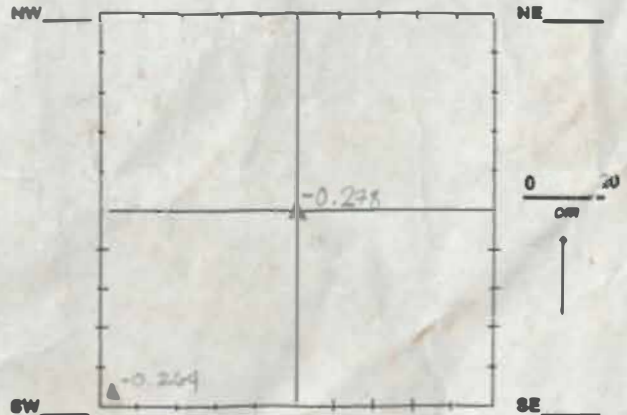
NOTE: "official" initials must be assigned, check first

SUMMARY OF 50x50 cm QUADS:

QUAD	DATE STARTED	DATE FINISHED	SAMPLE CAT. #S						COMMENTS
			D4 or D8	WS	PP	BG	SD	FT	
SW									
SE									
NE									
NW									

DEPTHS AT BASE OF LEVEL:

LOCATION	READING	TARGET
SW corner		<u>-0.30</u>
SE corner		<u>-0.30</u>
NE corner		<u>-0.30</u>
NW corner		<u>-0.30</u>
center (1x1)		<u>-0.30</u>



MAP AREAS OF UNIT EXCAVATED, DISTURBANCE, BEGINNING ELEVATIONS, ETC. ABOVE
 PLOT OTHER MATERIALS ON SEPARATE BONE MAP (BONE MAP NO. _____)

COMMENTS:

First level excavated 1997 summer field season. One exposure 9/6
On 6/11/97 rain storm flooded excavation area near the base of this
level - some of smaller items may have been lost or moved
when the wash-in sediment was removed -

continued on back? () yes; () no

- () Screen matrix labels checked.
- () Field data form checked: NUMBERS USED _____ to _____
- () Mapped item bag checked.
- () Sediment/other samples turned in.

VORE BUFFALO JUMP (48CK302)

LEVEL REPORT (YEAR 1998)



5x5 METER BLOCK: G25 1x1 METER UNIT: 20 LEVEL(cm):
 SOUTHWEST CORNER: N 100 E 103 CULT. LEV: 5 STRAT: B
 SCREEN TYPE(s): D4 (dry 1/4") X; D8 (dry 1/8") ; WS (waterscreen 1/16")
 EXCAVATORS: A. MOORE, L. TODD
 INITIALS (ALL EXCAVATORS): ARM LCT DRW

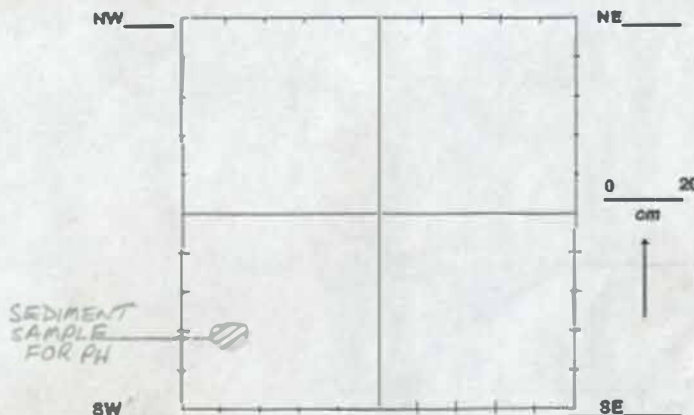
NOTE: "official" initials must be assigned, check first

SUMMARY OF 50x50 cm QUADS:

QUAD	DATE STARTED	DATE FINISHED	SAMPLE CAT. #S						COMMENTS
			D4 or D8	WS	PP	BG	SD	FT	
SW	—	7/14/98	625-20-57						
SE	—	7/15/98	625-20-58						
NE	—	7/15/98	625-20-59						
NW	—	7/11/98	625-20-48						

DEPTHS AT BASE OF LEVEL:

LOCATION	READING	TARGET
SW corner	-0.481	
SE corner	-0.491	
NE corner	-0.475	
NW corner	-0.419	
center (1x1)		



MAP AREAS OF UNIT EXCAVATED, DISTURBANCE, BEGINNING ELEVATIONS, ETC. ABOVE PLOT OTHER MATERIALS ON SEPARATE BONE MAP (BONE MAP NO.)

COMMENTS:

STARTING TO UNCOVER AND REMOVE BONE.

continued on back? () yes (X) no

- (X) Screen matrix labels checked.
- (X) Field data form checked: NUMBERS USED 385 to 415; 417 to 428; 432 to 468;
- (X) Mapped item bag checked.
- (X) Sediment/other samples turned in. 477 to 479; 484 to 485; 487; 500

VORE BUFFALO JUMP (48CK302)

LEVEL REPORT (YEAR 1998)



5x5 METER BLOCK: G25 1x1 METER UNIT: 20 LEVEL(cm):
 SOUTHWEST CORNER: N 100 E 103 CULT. LEV: 4/5 STRAT: B
 SCREEN TYPE(s): D4 (dry 1/4") X; D8 (dry 1/8") ; WS (waterscreen 1/16")
 EXCAVATORS: A. Moore, L. Todd
 INITIALS (ALL EXCAVATORS): ARM DRW LCT ADI

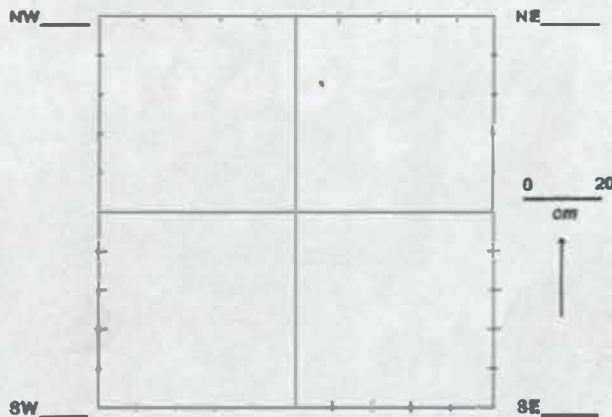
NOTE: "official" initials must be assigned, check first

SUMMARY OF 50x50 cm QUADS:

QUAD	DATE STARTED	DATE FINISHED	SAMPLE CAT. #S					COMMENTS
			D4 or D8	WS	PP	BG	SD	
SW	—	7/2/98	G25-20437					
SE	—	7/2/98	G25-20440					
NE	—	7/11/98	G25-20479					
NW	—	7/9/98	G25-20478					EXCAVATOR: ADI

DEPTHS AT BASE OF LEVEL:

LOCATION	READING	TARGET
SW corner	-0.433	
SE corner	-0.449	
NE corner	-0.456	
NW corner	-0.430	
center (1x1)		



MAP AREAS OF UNIT EXCAVATED, DISTURBANCE, BEGINNING ELEVATIONS, ETC. ABOVE
 PLOT OTHER MATERIALS ON SEPARATE BONE MAP (BONE MAP NO.)

COMMENTS:

REMOVING BONE THAT WAS FIRST EXPOSED IN 1997.

continued on back? () yes () no

- (X) Screen matrix labels checked.
- (X) Field data form checked: NUMBERS USED 429 to 431; 416; 450; 469 to 475;
- (X) Mapped item bag checked. 480 to 483; 488 to 499; 501 to 524
- (X) Sediment/other samples turned in.